

# LONDON DATASTORE



**MAYOR OF LONDON**

# Agenda

1. Introduction
2. What is the Data Store
3. Why data
4. Tour of the data store
5. Questions

# CIVIL SOCIETY WORKSTREAMS

- Working with teams across City Hall to engage with Civil Society.
- Grants & resources for Civil Society  
[www.London.gov.uk](http://www.London.gov.uk)
- Supporting data capacity across London's Civil Society.
- A test and learn approach

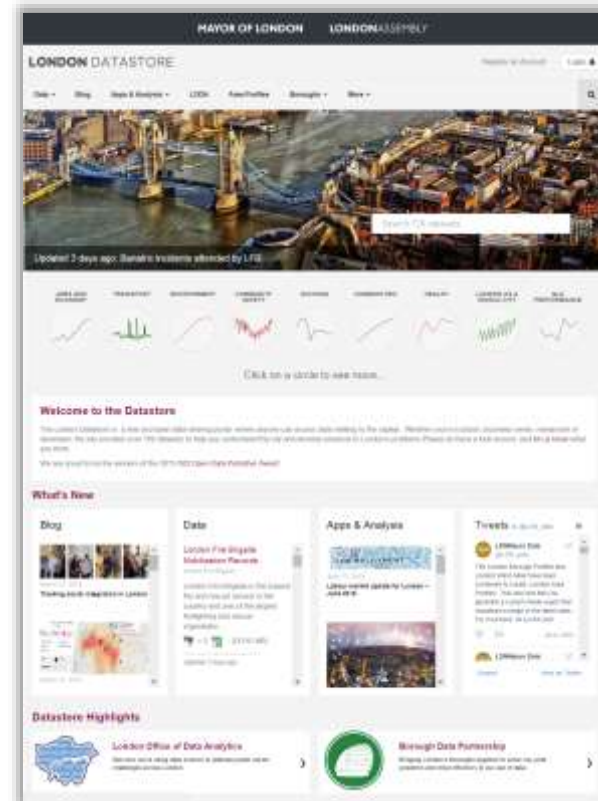
**MAYOR OF LONDON**

# What is the London Data Store?

The GLA's open data portal:  
data.london.gov.uk

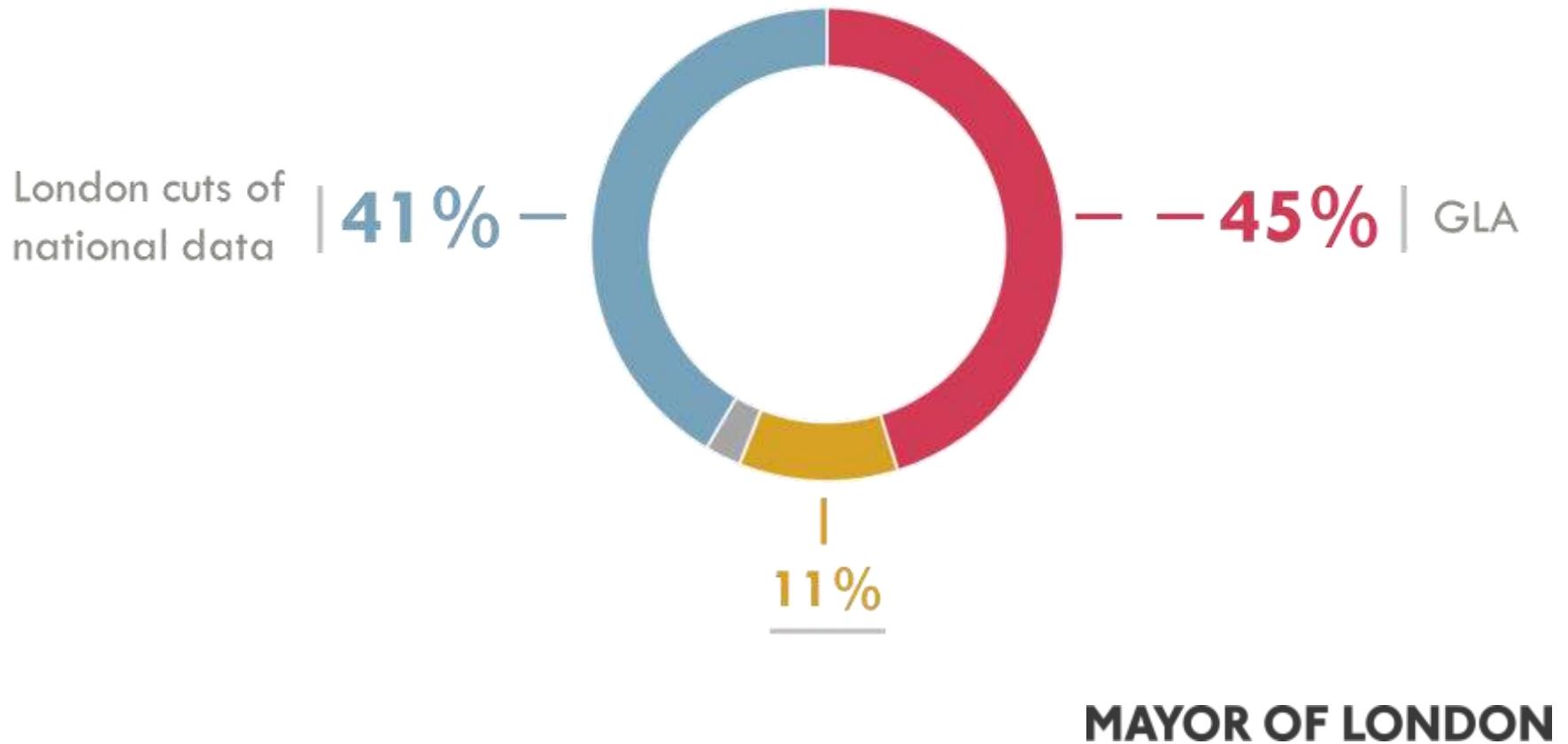
Hosts over 700 datasets.

Over 1,000 files (mostly excel or csv) available to download.



**MAYOR OF LONDON**

# Where is the data from?



# Example Datasets

- Population estimates
- Cycle flows
- House prices
- Ambulance incidents
- Crime rates
- International visitor numbers

The screenshot displays the Mayor of London Datastore interface. At the top, it shows 'MAYOR OF LONDON' and 'LONDON ASSEMBLY'. The main header is 'LONDON DATASTORE' with a user profile for 'Joseph Cobden'. Below this, there are navigation links for 'Data', 'Blog', 'Apps & Analytics', 'L2024', 'Area Profiles', 'Background', and 'More'. The current page is titled 'Dataset: London Underground Performance Reports'. It features the Transport for London logo and the dataset title 'London Underground Performance Reports'. Below the title, there is a description of the dataset, including a table with columns for 'performance', 'name', 'access-category', 'is-sub-object', 'size', 'uploading', 'status', 'download', 'delete', 'share', and 'date'. The table lists several datasets, such as 'W406-performance.xls', 'underground-services-performance', 'Entry and exit figures by station', and 'LU-Performance data.xlsx'. Each row includes a 'Download' button and a 'Size' column.

- Air quality levels
- Benefit claimants
- Obesity prevalence
- School grades
- Number of fires

## Why data?

- Advocacy
- Planning your programs
- Understanding your local area
- Fundraising
- Curiosity

## LONDON DATASTORE

JOBS AND  
ECONOMY

TRANSPORT



ENVIRONMENT

COMMUNITY  
SAFETY

HOUSING



COMMUNITIES



HEALTH

LONDON AS A  
WORLD CITYGLA  
PERFORMANCE

Click on a circle to see more...

## Welcome to the Datastore

The London Datastore is a free and open data-sharing portal where anyone can access data relating to the capital. Whether you're a citizen, business owner, researcher or developer, the site provides over 700 datasets to help you understand

## Latest Tweet by @LDN\_Data



LDNMayor Data

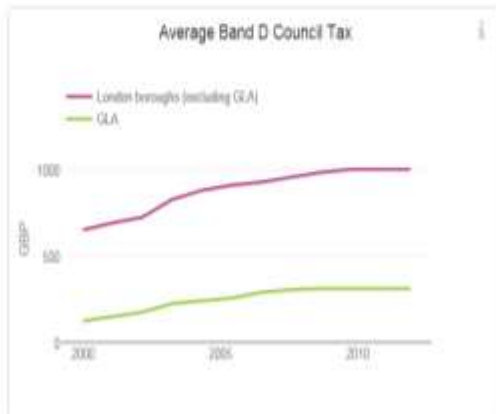
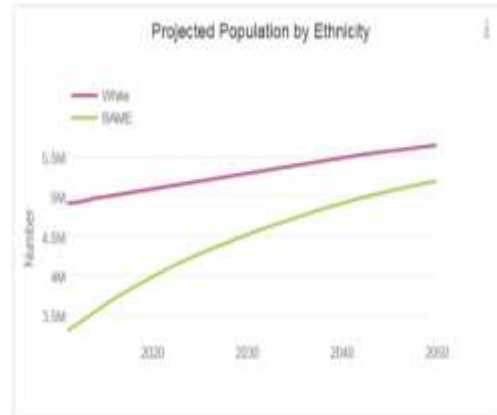
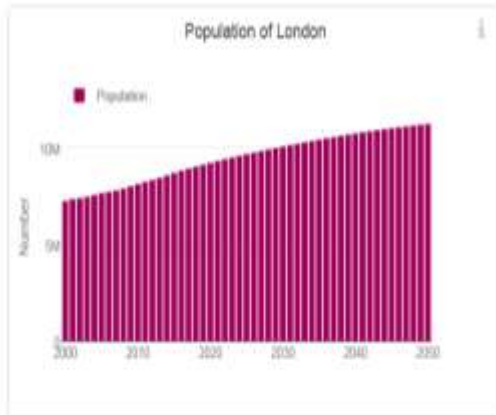
@LDN\_Data

#London's #employment remains high, with strong #wage growth in London and the UK. Read the full London labour



Population of London: **8,904,000** ▲ Up 7% from 5 years ago

The population of London in 2017 was 8,904,000 up 7% from five years ago. The population of London increased by 800,500 (12%) between the 2001 and 2011 Censuses, equivalent to around 80,000 per year. The population is projected to increase to 9.7 million by 2025 (an increase of 17% from the 2011 Census) and reach 10 million by 2030.



**MAYOR OF LONDON**



**MAYOR OF LONDON**

 ZIP File (2)

 CSV File (1)

### Publishers

Department for Work and Pensions (6)

Greater London Authority (GLA) (6)

Office for National Statistics (ONS) (2)

Family and Childcare Trust (1)

Ministry of Housing, Communities & Local Government (MHCLG) (1)

### Smallest Geography

Greater London (5)

Local Authority (2)

Ward (2)

Borough (1)

Lower Super Output Area (1)

Show 2 more...

### Employees earning below the London Living Wage (LLW)

Updated 15 days ago

Office for National Statistics (ONS)

Percentage of respondents in work earning less than the London Living Wage (LLW) taken from the ONS Annual Survey of Hours and Earnings (ASHE). Data is provided by whether the employee is male or female and works full-time or part-time. Data is also provided by borough. The minimum wage levels in each year are stated in the table. This dataset is one of the Greater London Authority's measures of Economic Fairness. [Click here to find out more.](#)

 (125 KB)

[earnings](#) [income](#) [employment](#) [poverty](#) [low-income](#) [time](#)

[Greater London](#) [Local Authority](#)

### Wealth Inequality

Updated a month ago

Office for National Statistics (ONS)

Percentage of total wealth owned by households in each decile for London and Great Britain. Data extracted from the ONS Wealth and Assets Survey (WAS) microdata. This dataset is one of the Greater London Authority's measures of Economic Fairness. [Click here to find out more.](#)

 (723.4 KB)

### GLA Grants data

Updated a month ago

Greater London Authority (GLA)

The GLA Grants Dataset contains data relating to grants which have been awarded by the GLA since 2013. The dataset uses the 360 Giving Standard, to ensure the data is clear and accessible. This dataset can also be accessed on the 360 giving navigation site Grantfor, which allows grant-makers and others to explore how grants are used, areas of commonality between grant-makers and gaps that are not reached by grant-makers. Potential grant...

 (263.45 KB)

### Adults with access to bank accounts

Updated 2 months ago

Department for Work and Pensions

Percentage of adults living in London with at least one bank account. This dataset is one of the Greater London Authority's measures of Economic Fairness. [Click here to find out more.](#)

 (91 KB)

### Families unable to meet unexpected bills

Updated 2 months ago

Department for Work and Pensions

Percentage of families not able to meet unexpected but necessary bill of £200. This dataset is one of the Greater London Authority's measures of Economic Fairness. [Click here to find out more.](#)

 (42.5 KB)

### Families with savings under £1500

Updated 2 months ago

Department for Work and Pensions

**MAYOR OF LONDON**

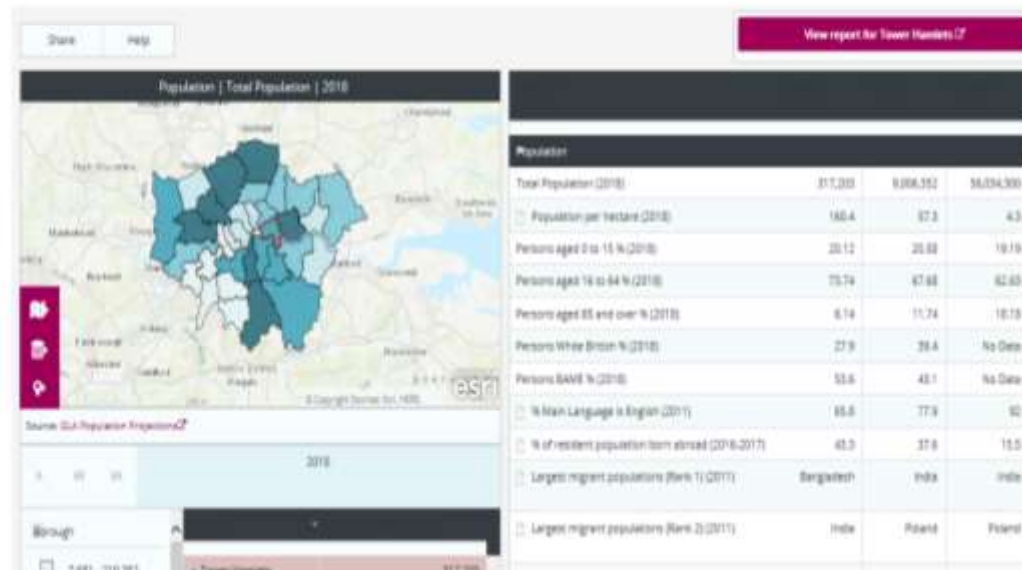


Home / London Area Profiles

## London Area Profiles

The London Area Profiles help paint a general picture of an area allowing you to explore a wealth of local data to better understand the profile of London's communities and the neighbourhoods they live in.

The data is presented in two formats. Firstly, the dashboard view (below) allows you to interact with the data via mapping, charts and data tables. You can also switch between Borough and Ward data using the purple map icon. When you have selected a geographical area, you can click on the "View report" button to generate a custom-made report visualising a range of the latest demographic, economic, social and environmental information available for that area.



**MAYOR OF LONDON**

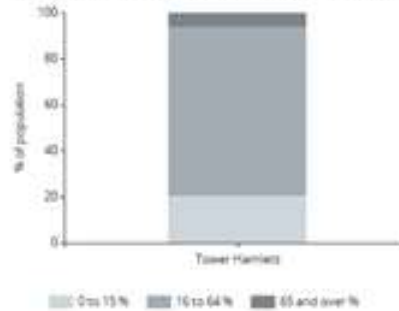
Source: GLA\*

### Age group breakdown projections for Tower Hamlets (2018)



Source: GLA\*

### Broad age group projections for Tower Hamlets (2018)



Source: GLA\*

### Ethnic makeup of Tower Hamlets (2018)

Ethnicity	Number	%
White - British	88,402	27.9
White - Irish	5,472	1.7
Other White	53,267	16.8
BAME	170,062	53.6
White and Black Caribbean	3,391	1.1
White and Black African	2,451	0.8
White and Asian	4,271	1.3
Other Mixed	4,693	1.5
Indian	11,002	3.5
Pakistani	3,337	1.1
Bangladeshi	90,127	28.4
Chinese	11,999	3.8
Other Asian	8,073	2.5
Black African	12,034	3.8
Black Caribbean	5,823	1.8
Other Black	4,219	1.3
Arab	3,849	1.2
Any other ethnic groups	4,786	1.5


Source: GLA\*

### Country of birth in Tower Hamlets (2011)

Usual Residents whose country of birth is:	Number	%
England	138,710	54.6
Scotland	3,074	1.2
Wales	1,665	0.7
Northern Ireland	1,124	0.4
UK not otherwise specified	89	0
Ireland	2,862	1.1
EU Member in March 2001	14,607	5.7
EU Accession countries April 2001 - March 2011	7,828	3.1
Other countries	84,137	33.1

Source: ONS Census 2011

### Non-English country of birth for residents (2011)





Census Analysis

GLA Demography

Elections Analysis

GLA Economics

London Output Area Classification

London Ward Well-Being Scores

London Housing Market Report

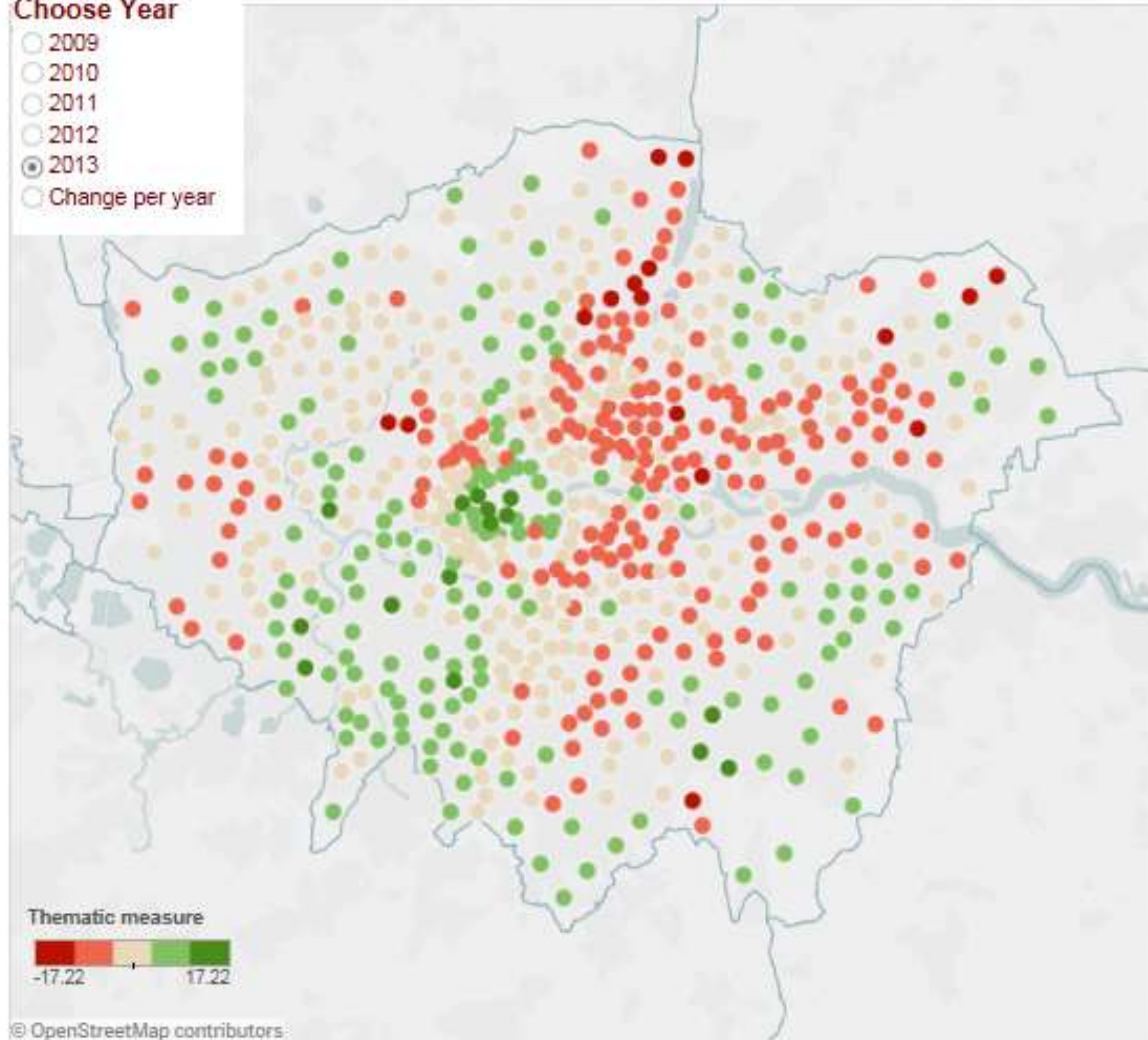
Skills Funding Agency Data Cube

London Labour Market Indicators

### Well being ward map

Choose Year

- 2009
- 2010
- 2011
- 2012
- 2013
- Change per year



**MAYOR OF LONDON**

If you have any questions about  
the data store please email  
[CivilSociety@london.gov.uk](mailto:CivilSociety@london.gov.uk)  
and we will try our best to help!

**MAYOR OF LONDON**